

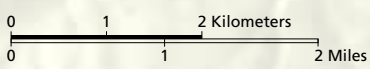
MAMMOTH CAVE NATIONAL PARK

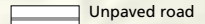
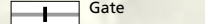
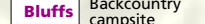
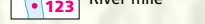

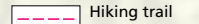
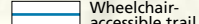
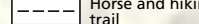
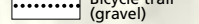
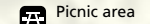
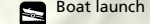
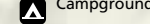
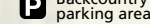
Lock and Dam 6 must portage (dangerous and hazardous)

See detail map

Dennison Ferry Day Use Area (canoe launch, no ferry, no water)

Sand Cave Trail (wheelchair-accessible)



-  Unpaved road
-  Gate
-  Bluffs
-  River mile
-  Cemetery
-  Hiking trail
-  Wheelchair-accessible trail
-  Horse and hiking trail
-  Bicycle trail (gravel)
-  Picnic area
-  Boat launch
-  Campground
-  Backcountry parking area