

DANIEL BOONE NATIONAL FOREST

BIG SOUTH FORK NATIONAL RIVER AND RECREATION AREA












PICKETT STATE RUSTIC PARK AND FOREST

SCOTT STATE FOREST

Legend

Some land within the park remains private property; please respect the owners' rights. The Eastern/Central time zone boundary divides the park. The park operates on Eastern time.

Any river activity—wading, swimming, boating, rock hopping and fishing—is inherently dangerous; on average two drownings occur here each year. Wet and slippery rocks, strong currents, and undertows are the culprits. Use caution near the river and wear a life jacket when swimming or boating.

-  Authorized Park boundary
-  Unpaved road
-  Canoe launch
-  Self-guiding trail
-  Rapids
-  Trail
-  Hiking trailhead
-  Campground
-  4mi River mileage
-  Hospital
-  Picnic area



Oneida to Obied Wild and Scenic River NPS Office in Wartburg 34mi 55km